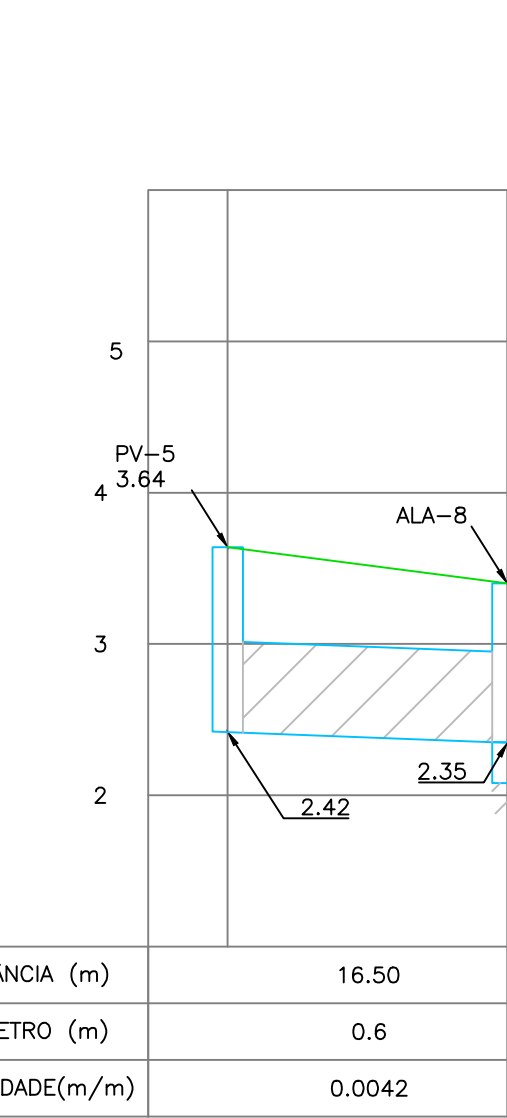
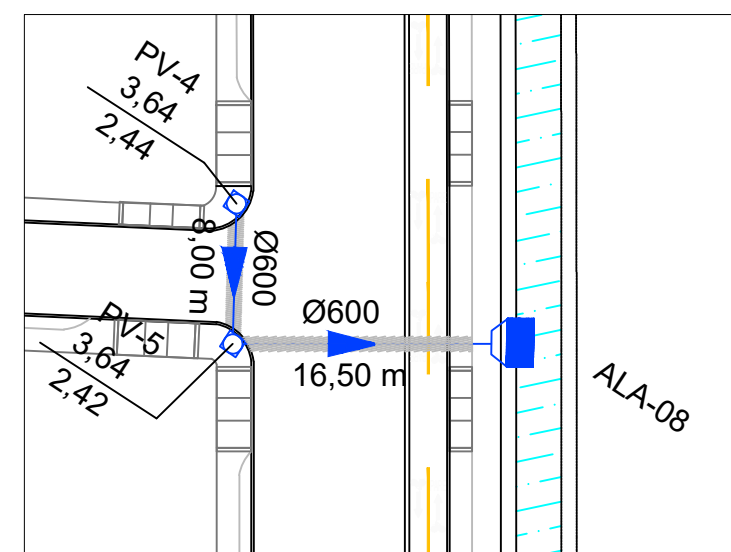
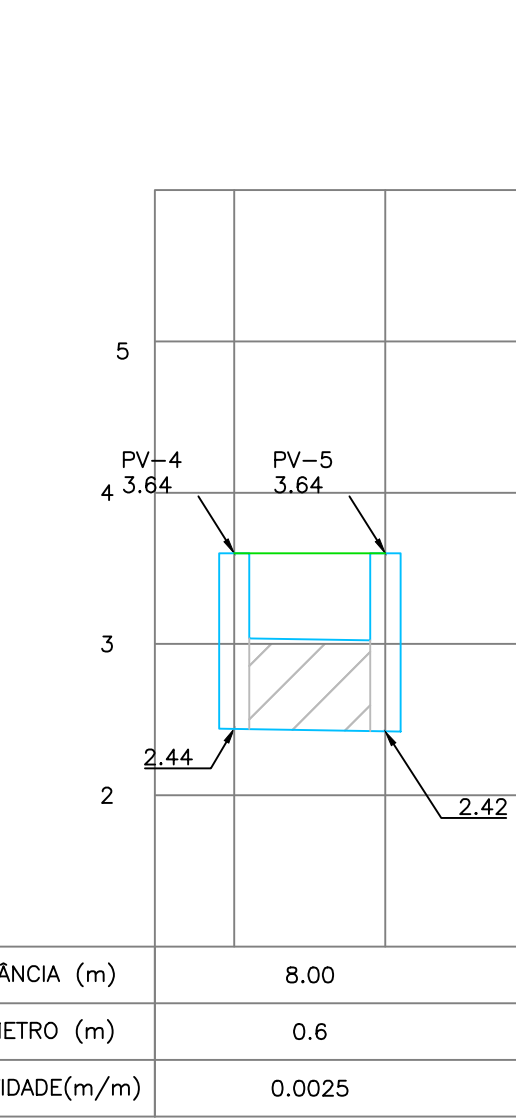
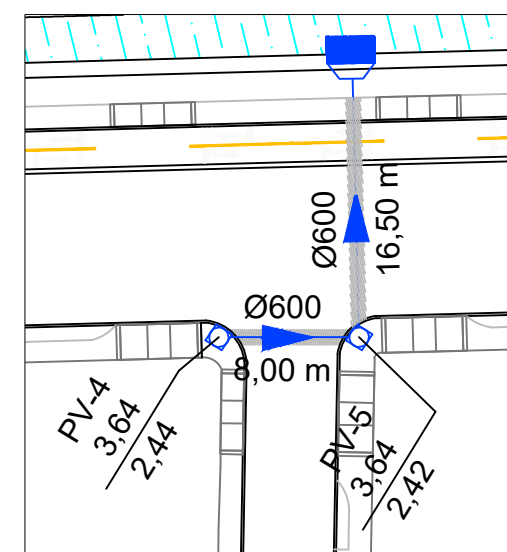
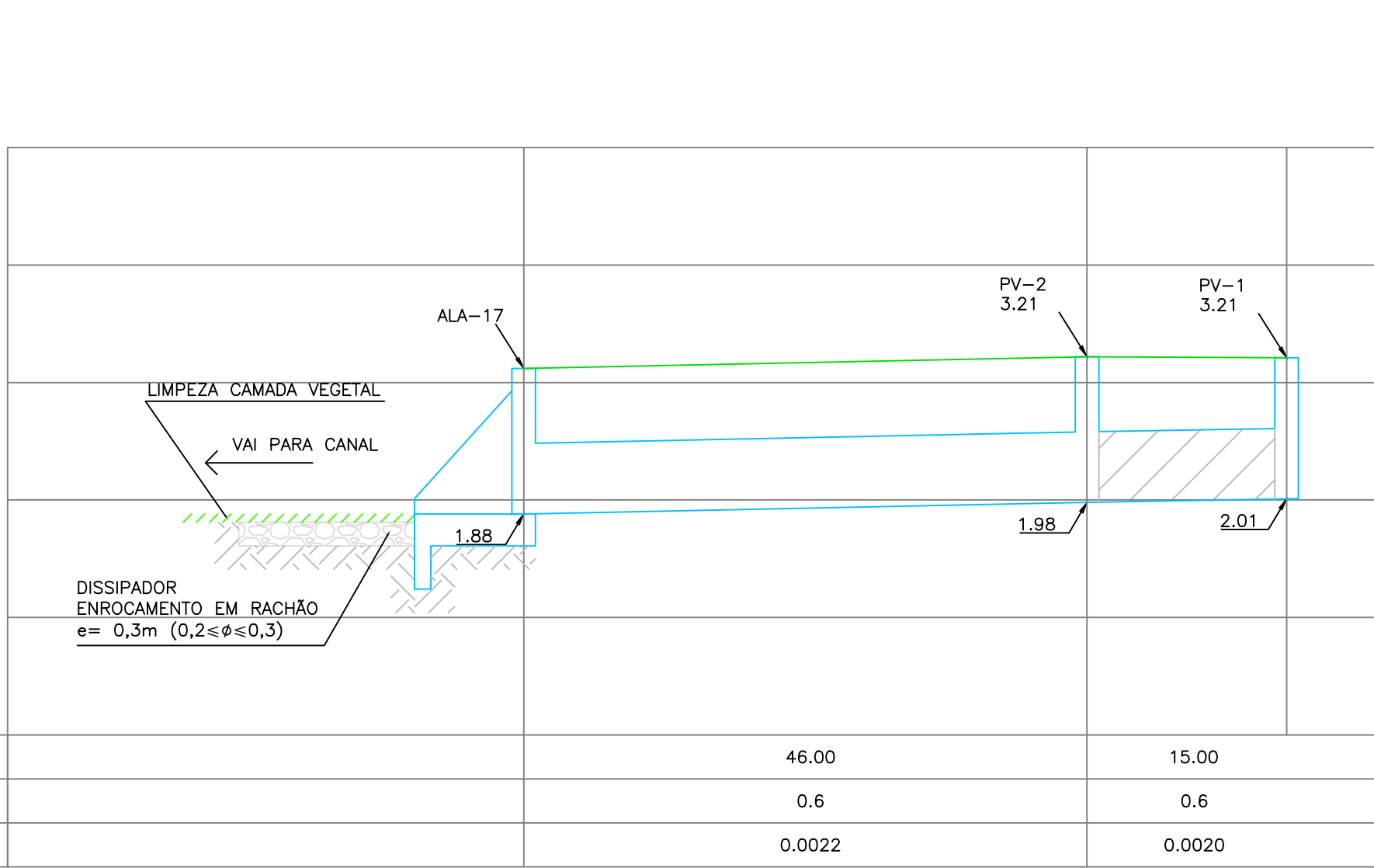
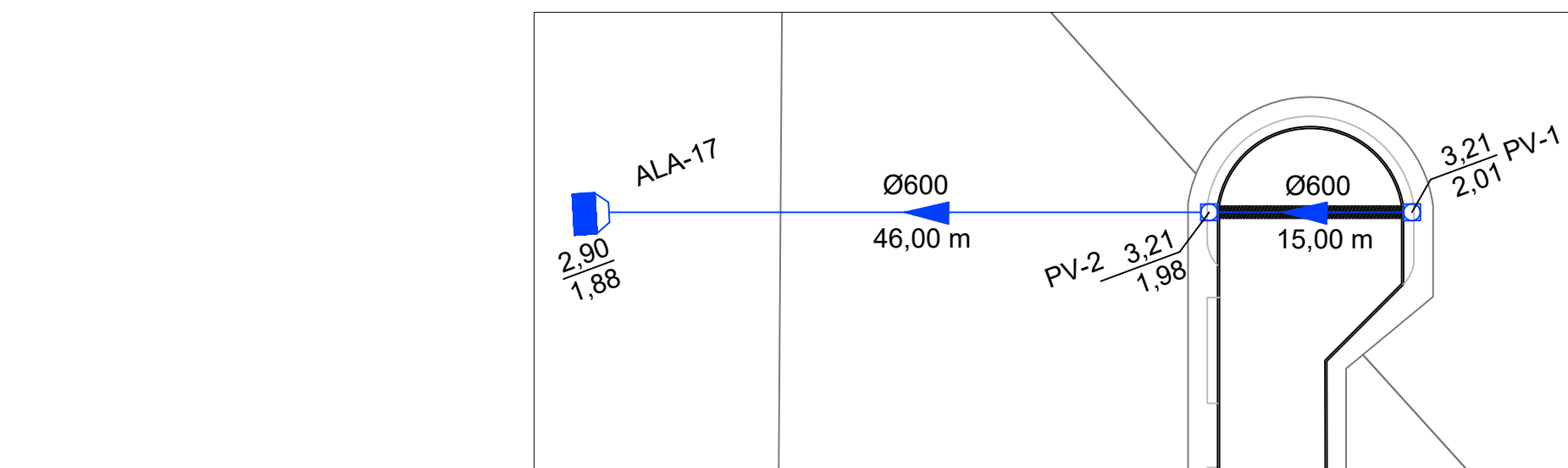
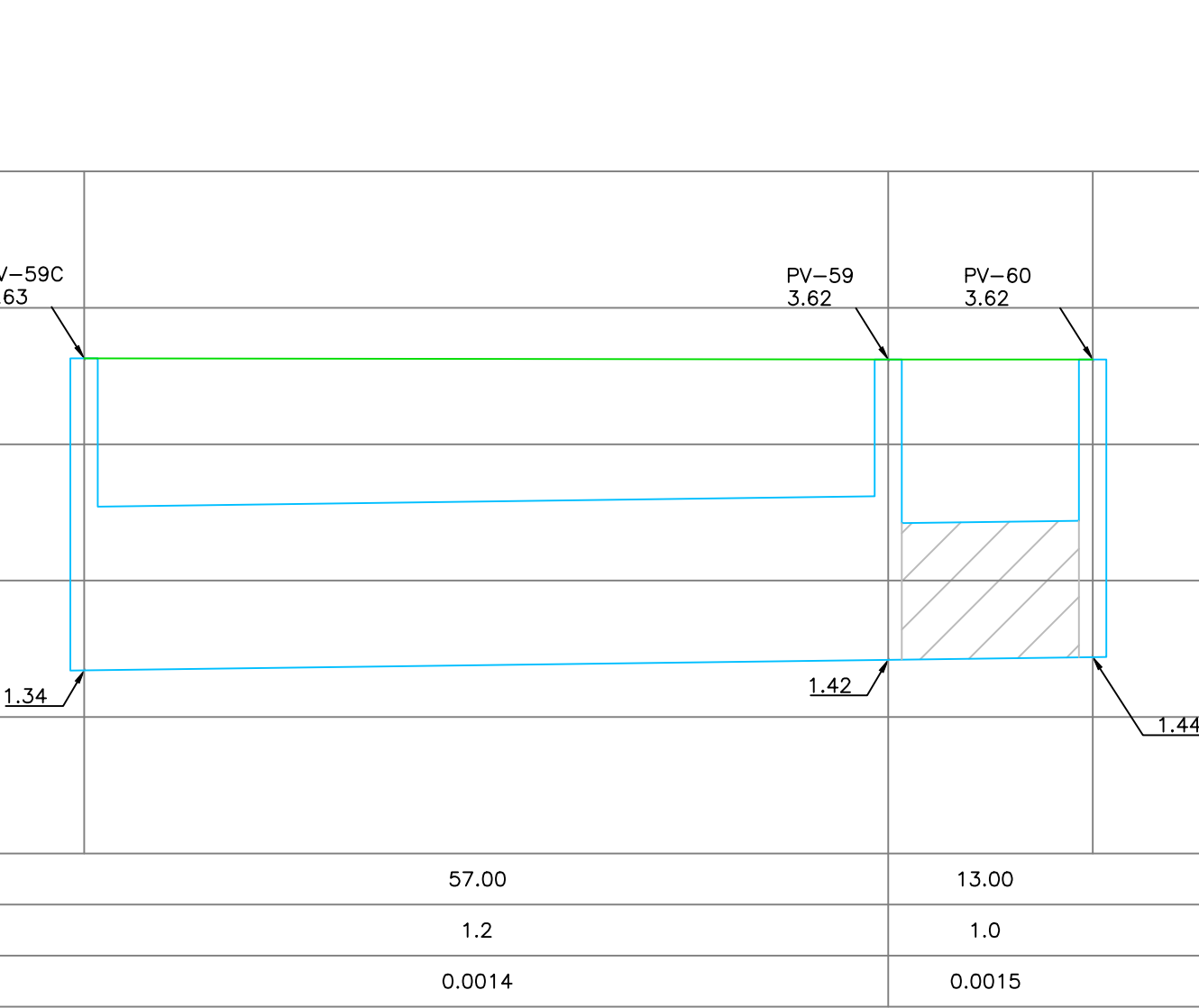
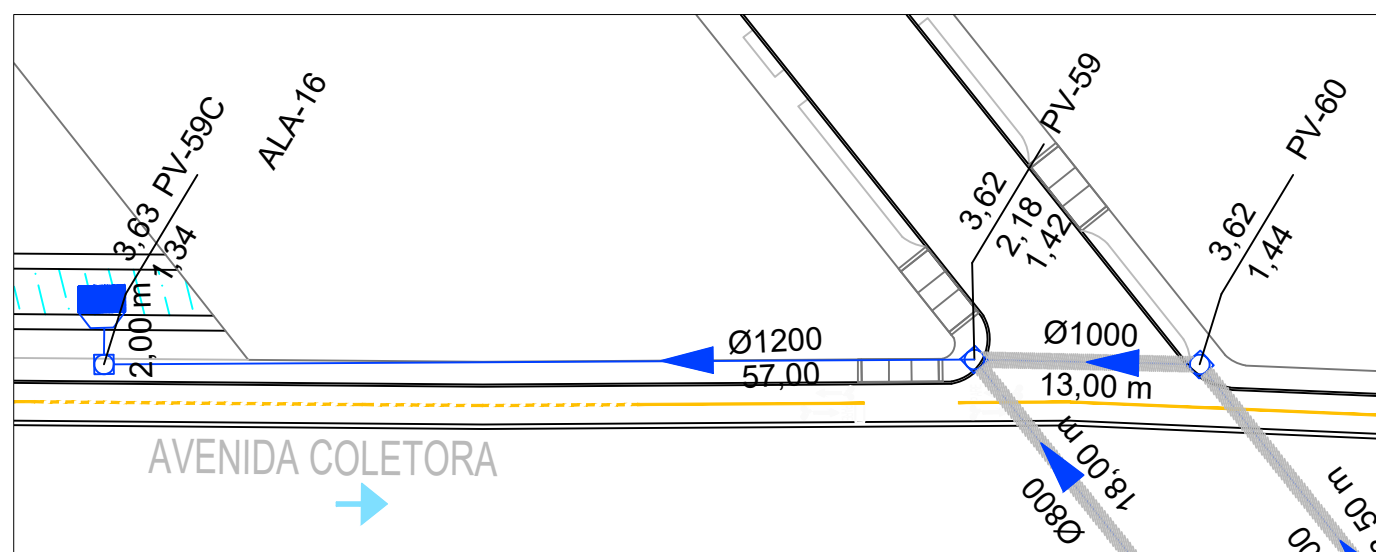
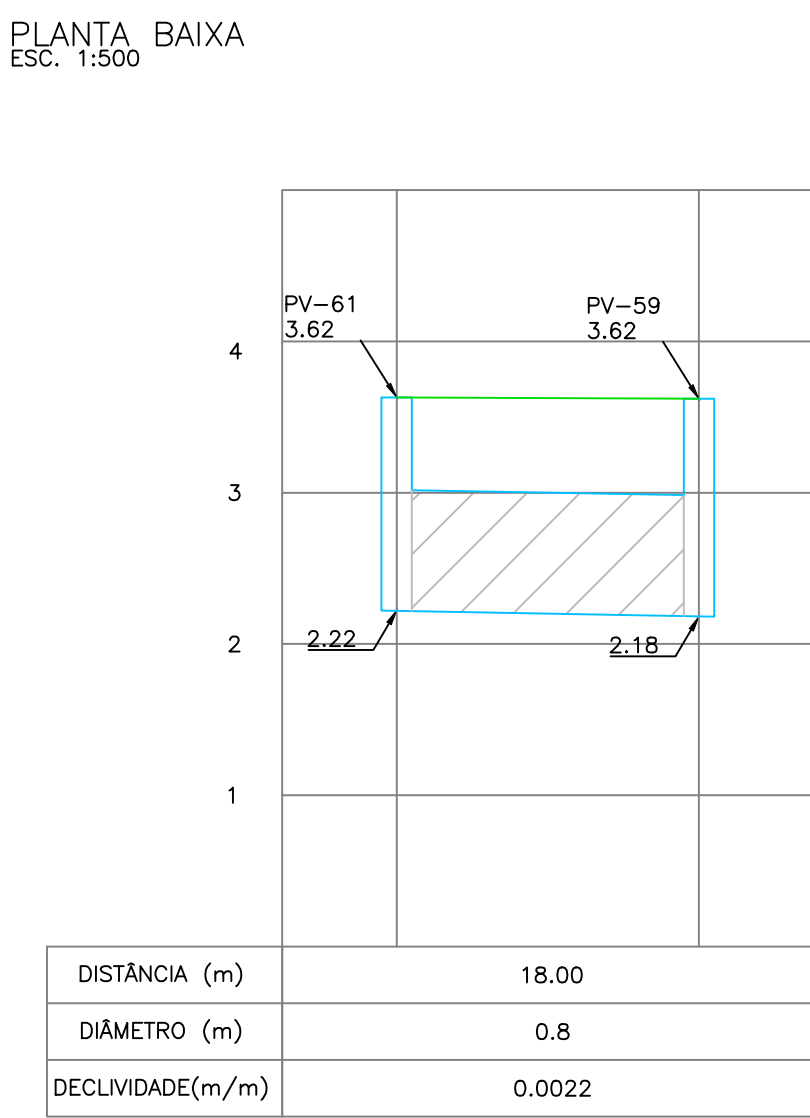
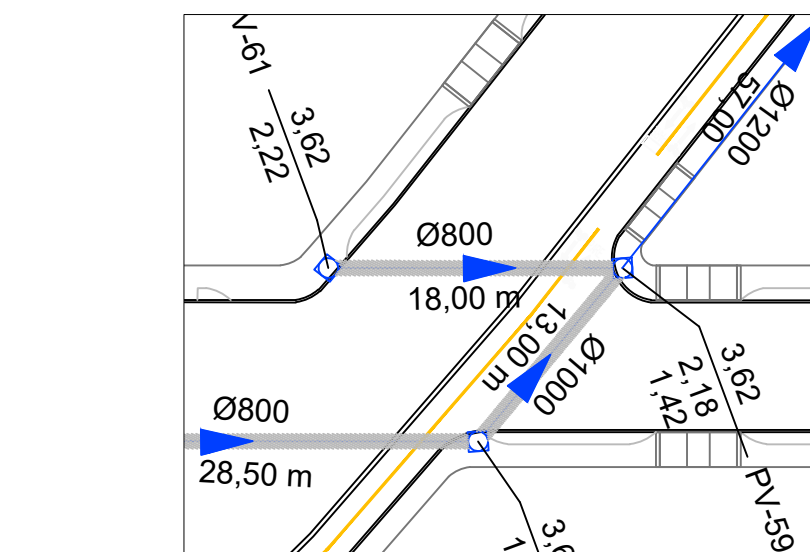
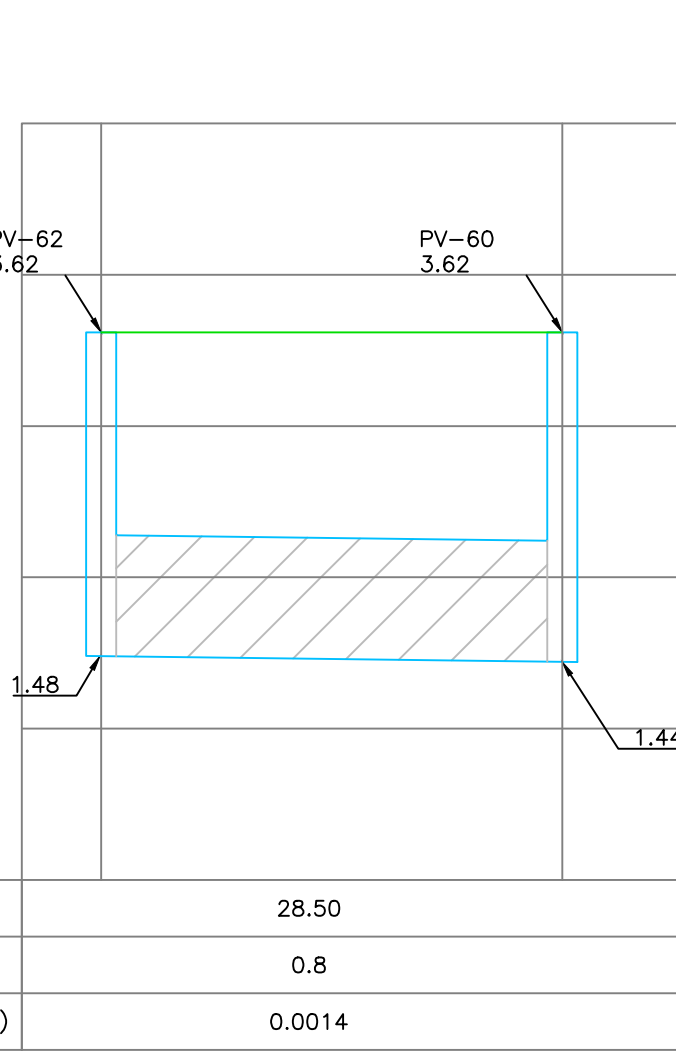
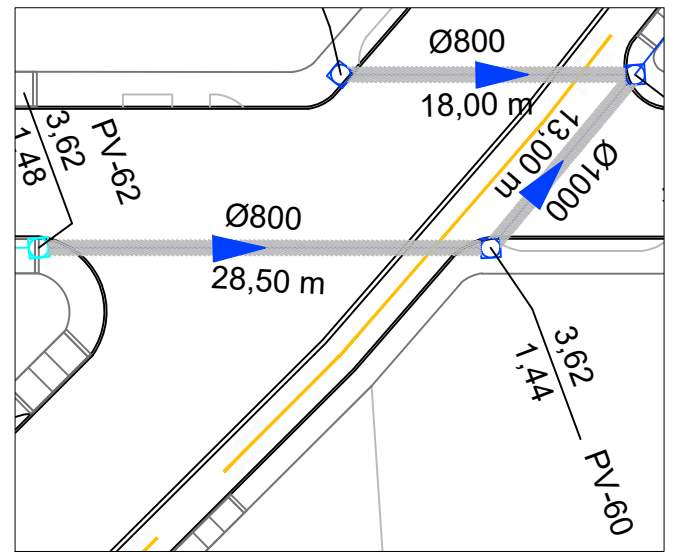
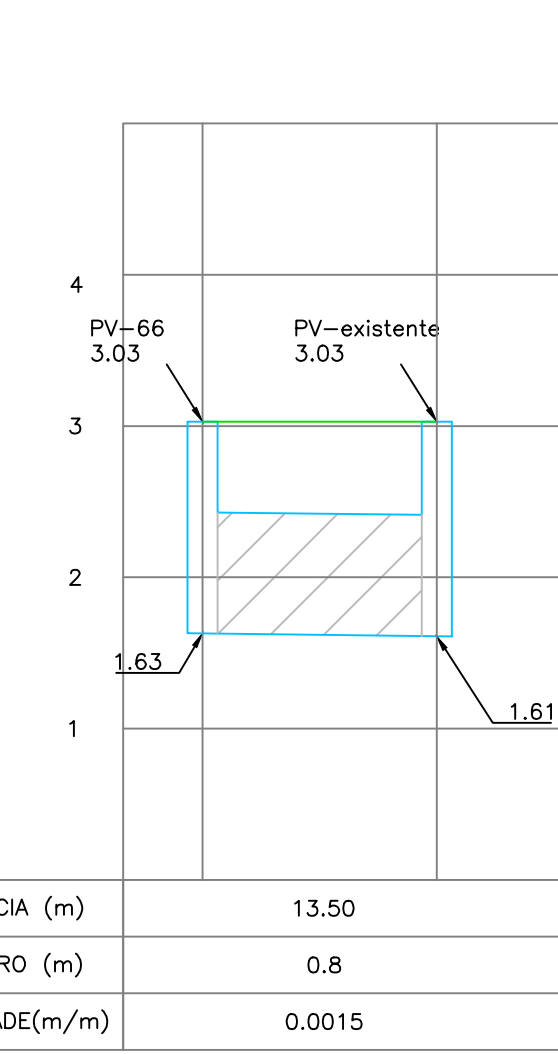
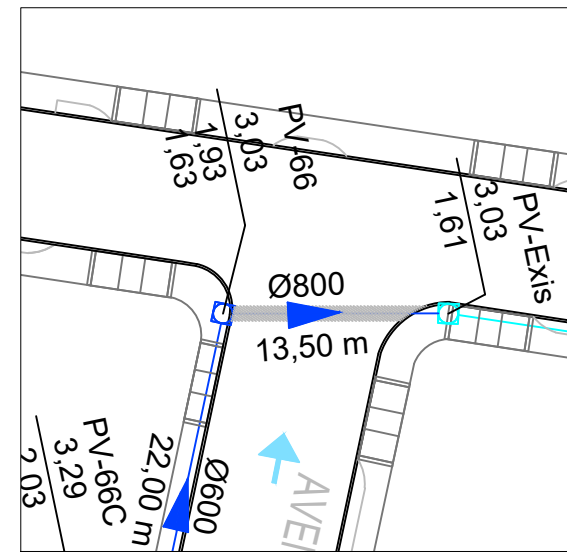
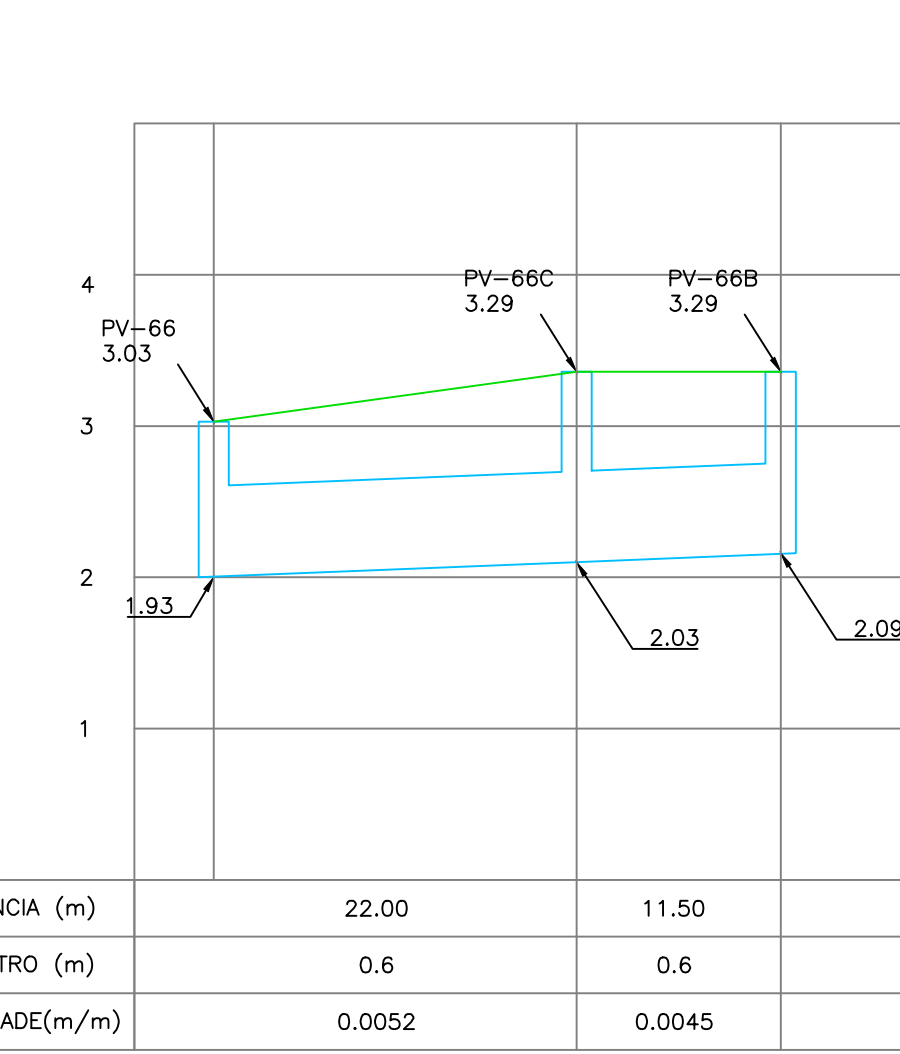
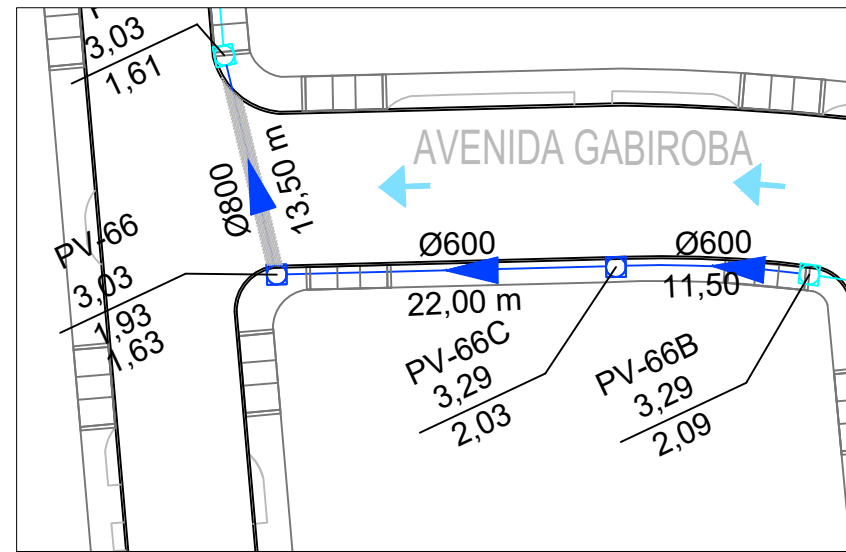
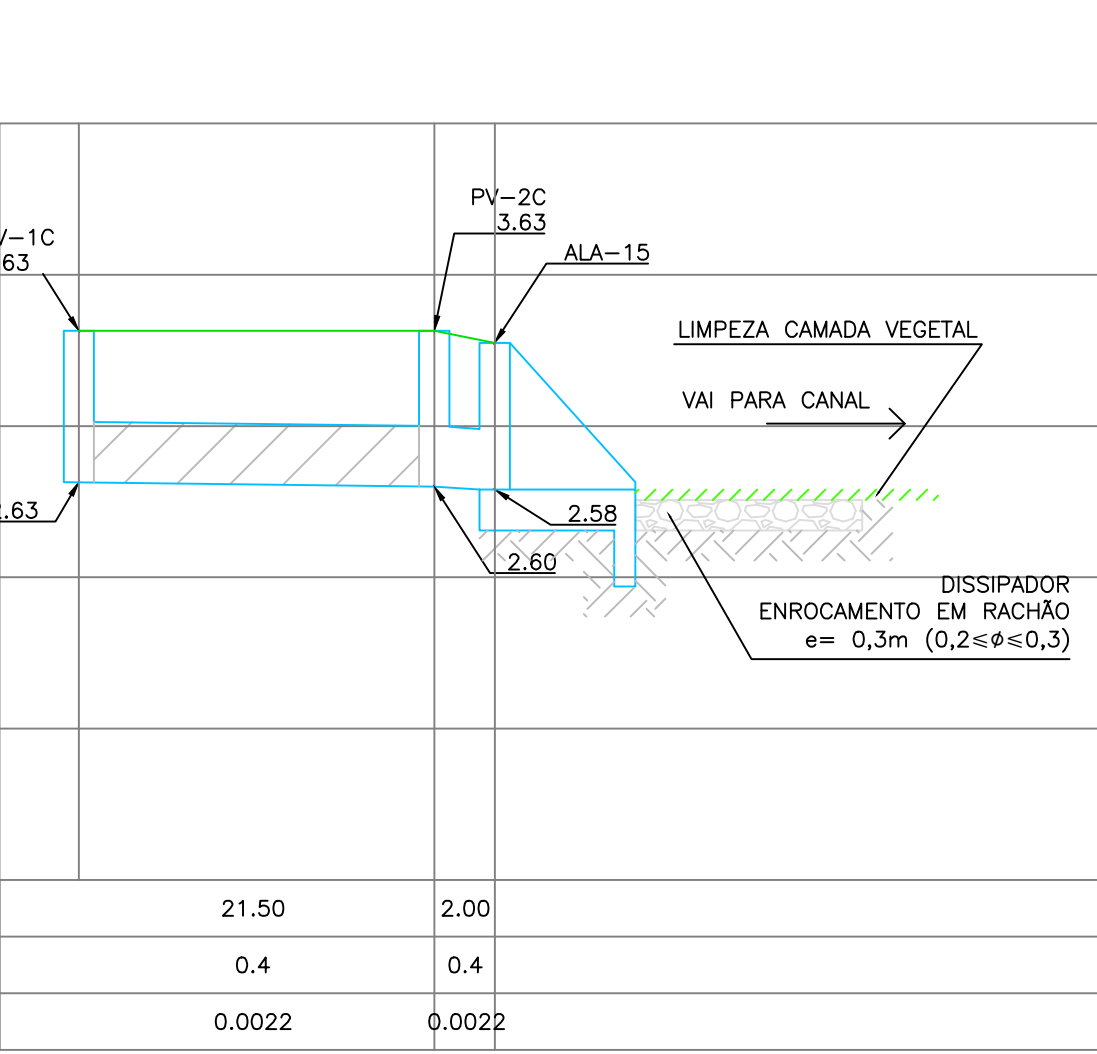
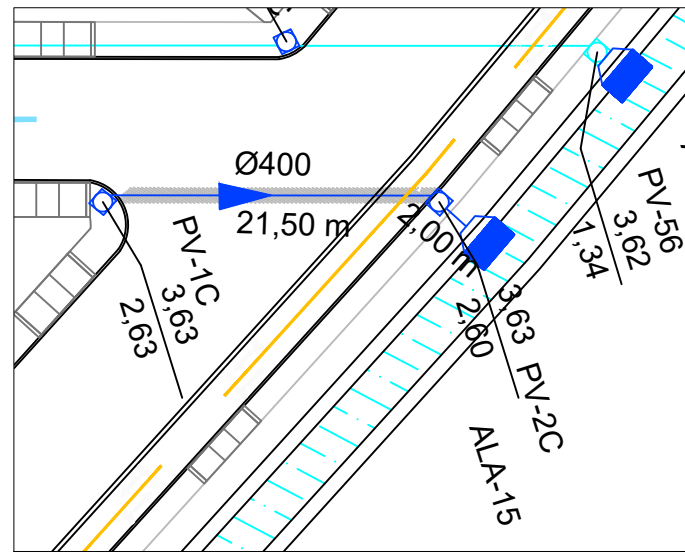
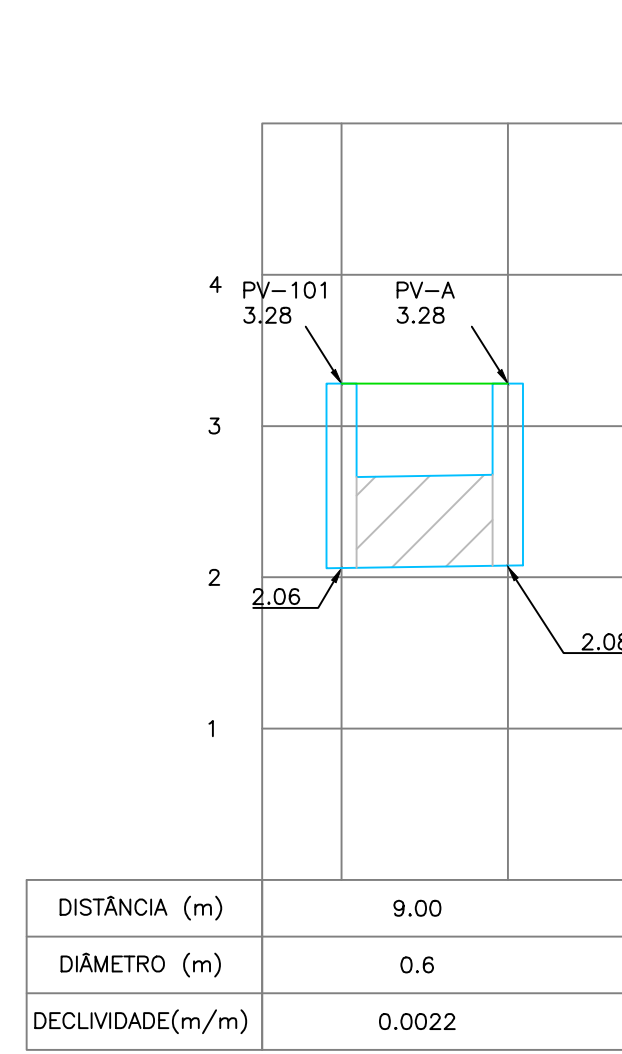
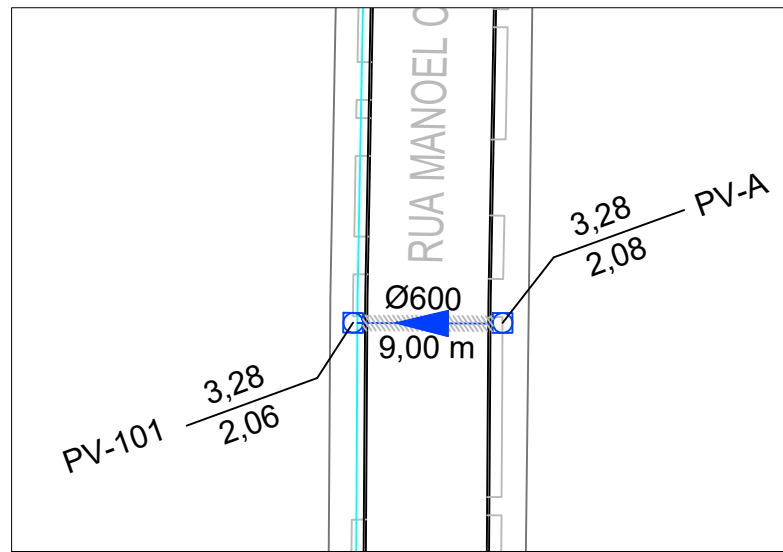
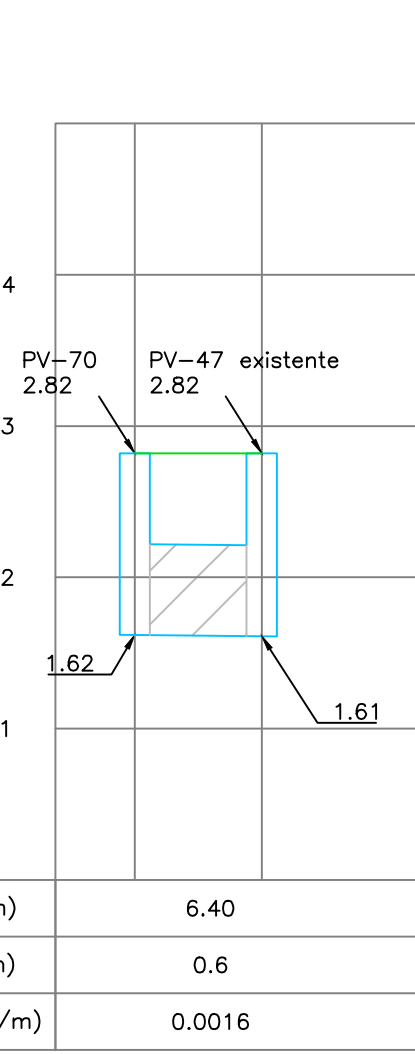
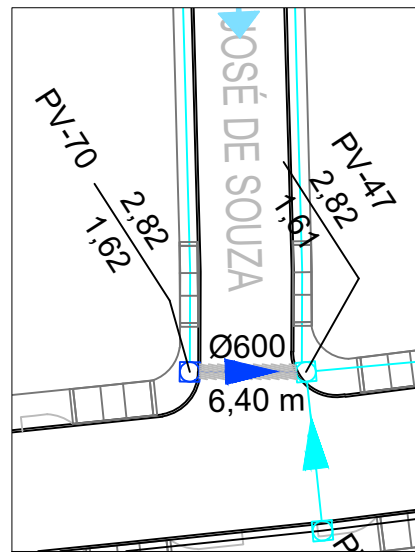
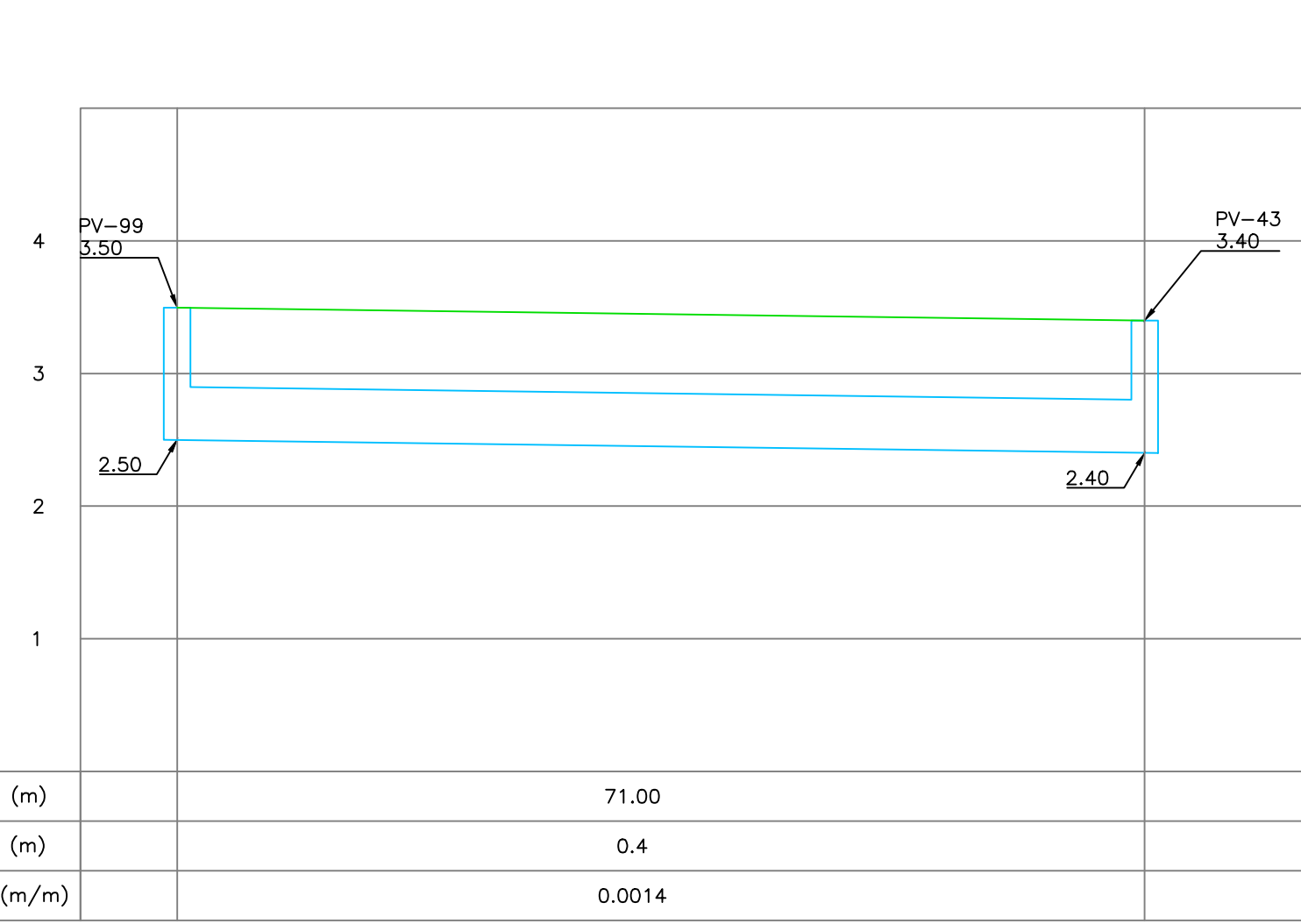
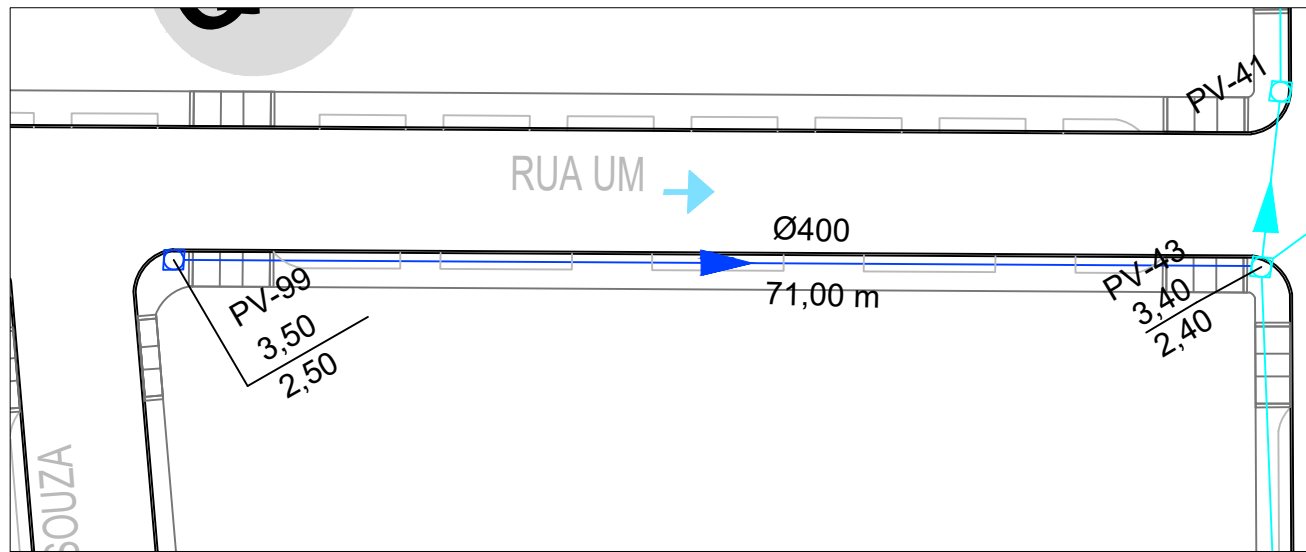
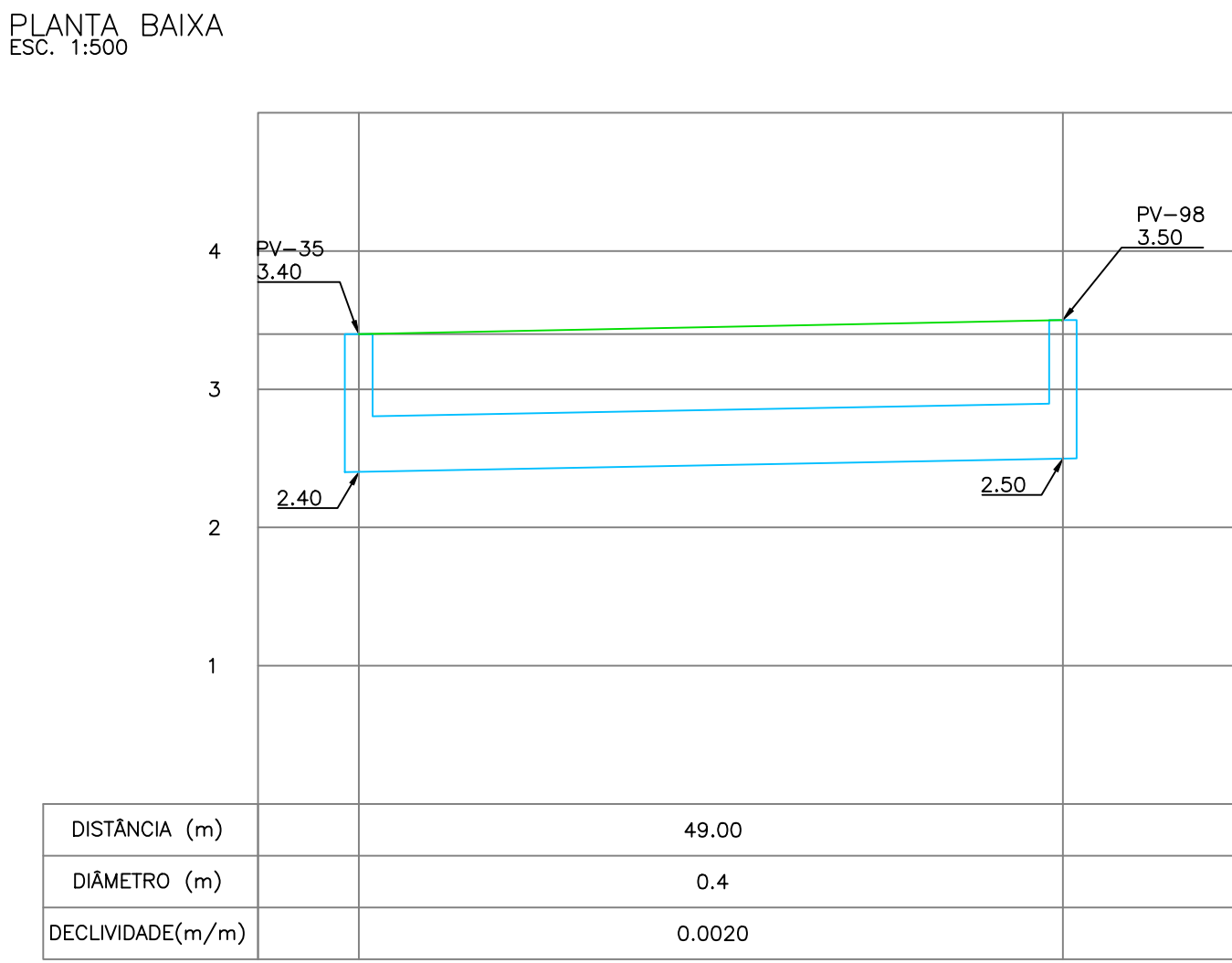
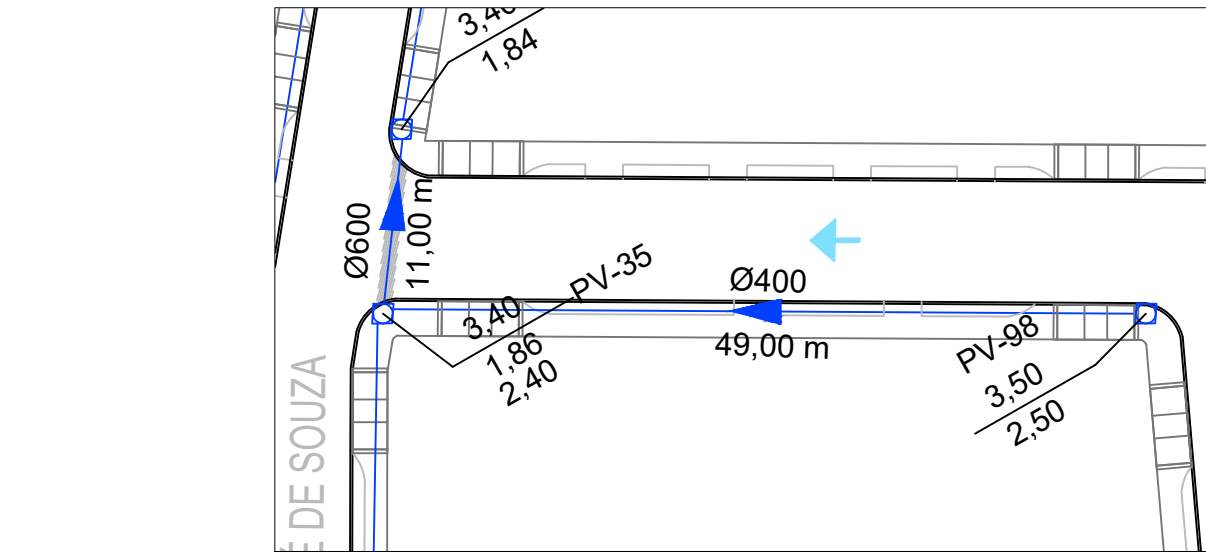
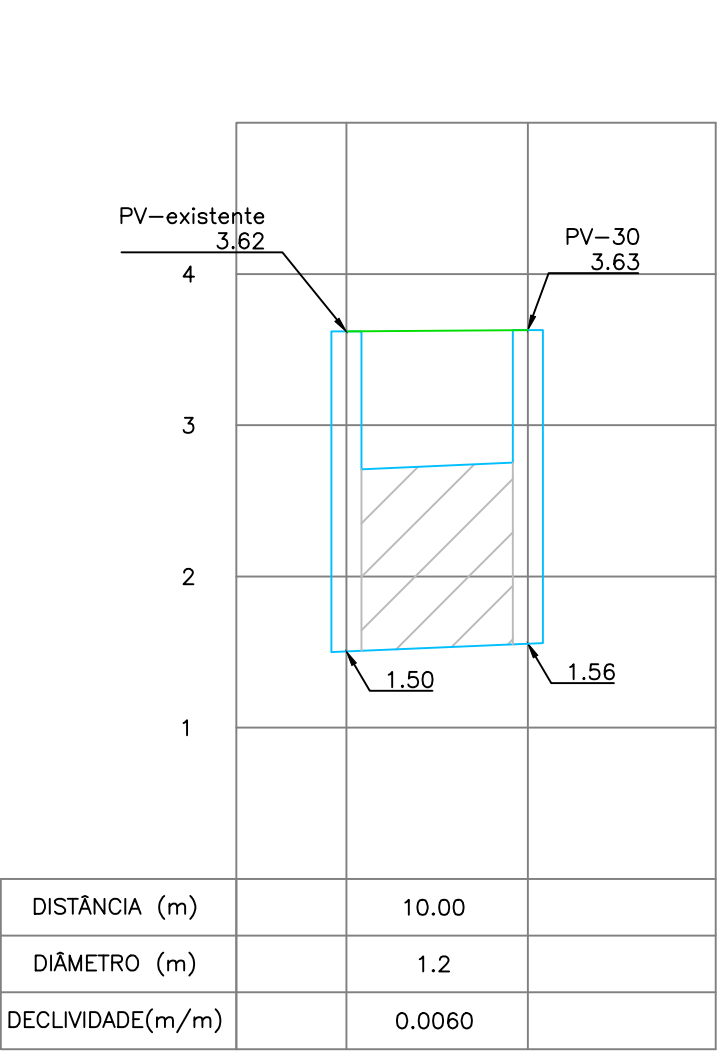
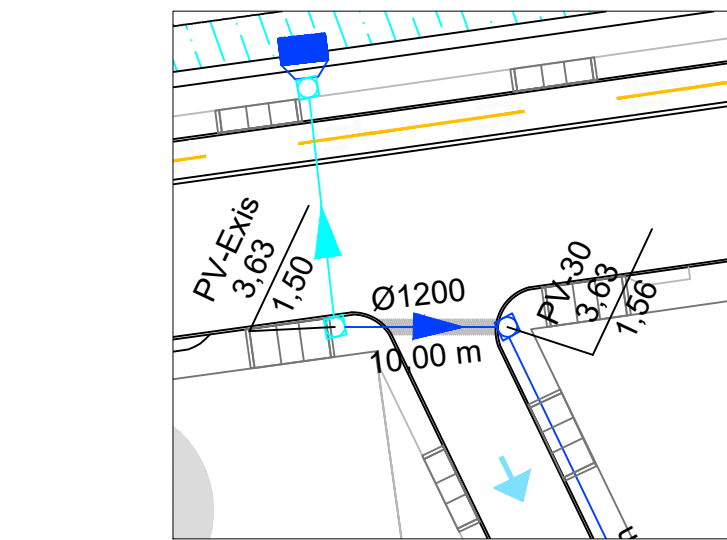
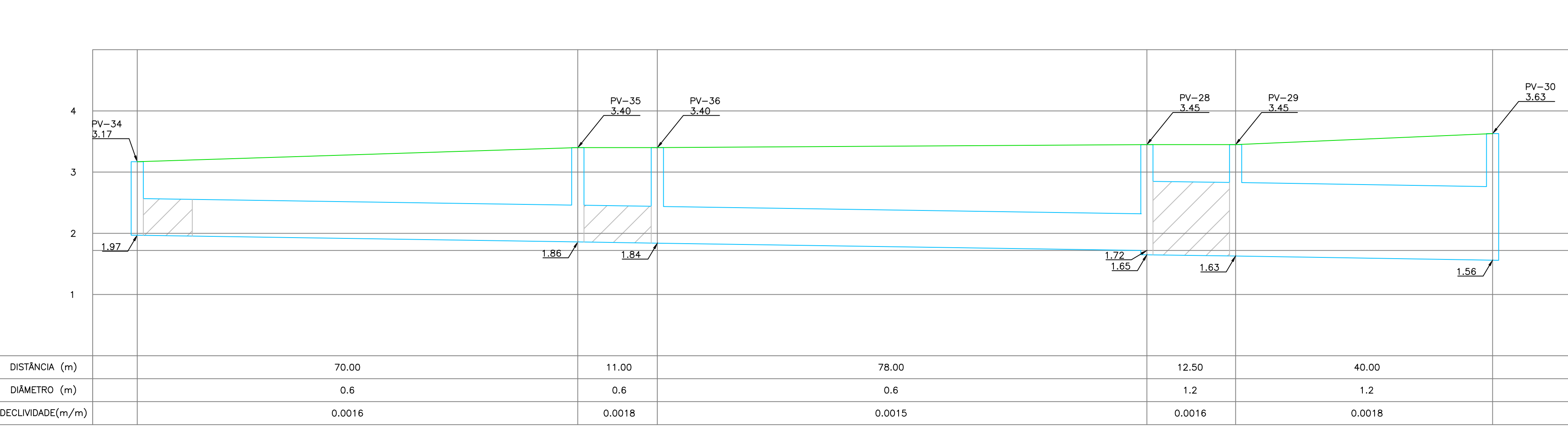
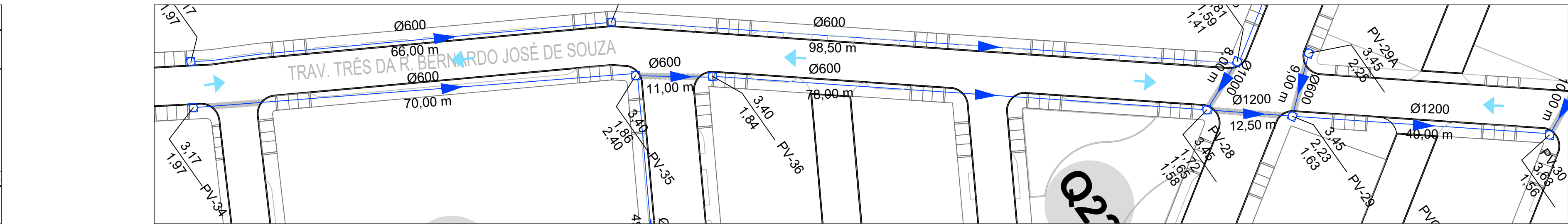
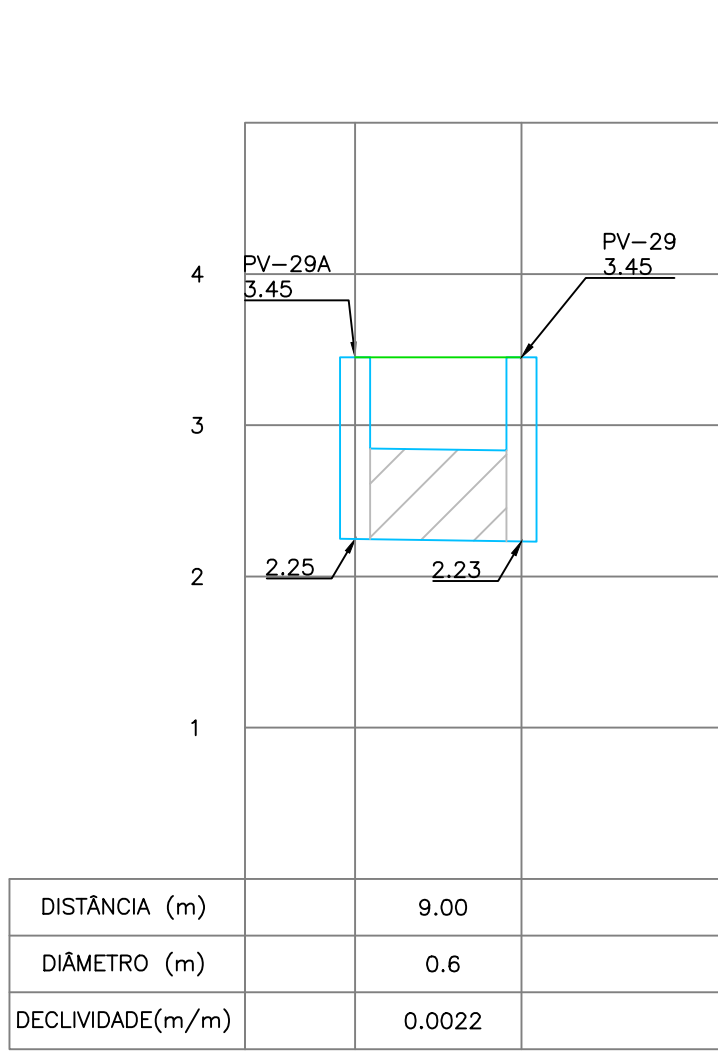
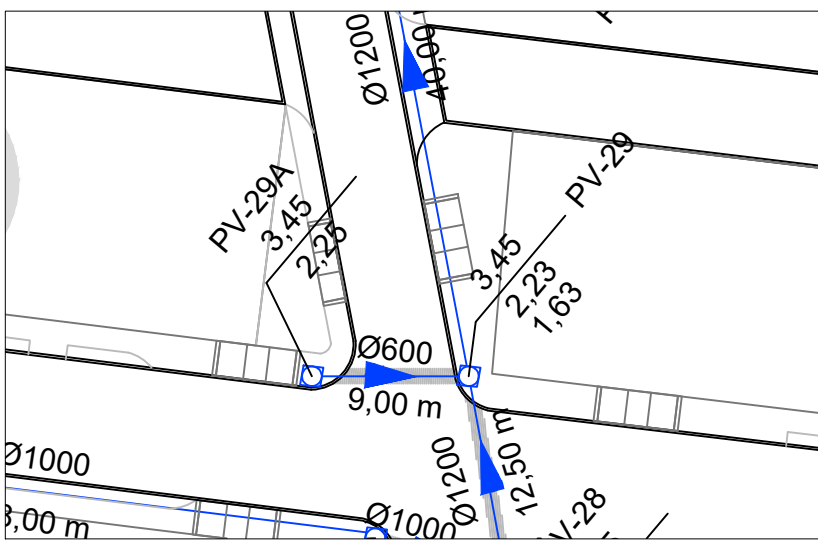


PERFIL LONGITUDINAL ESC. VERTICAL 1:50
ESC. HORIZONTAL 1:500



NOTAS:

1. MEDIDAS E DIMENSÕES EM METROS, EXCETO ONDE INDICADO DE OUTRA FORMA.
2. TUBULAÇÃO: SOBRE UM DOS PASSEIOS, PRÓXIMO AO MEIO-FIO COM TRAVESSIAS BL-PV ENVELOPADAS
3. AS BLS DEVERÃO SER IMPLANTADAS CONFORME OBSERVADO "IN LOCO", SENDO DESLOCADAS AO COINCIDIREM COM POSTES, ÁRVORES E ACESSOS AS EDIFICAÇÕES, SARIJETAS PRÓXIMAS AS BLS DEVERÃO TER CAIMENTO PARA A ABERTURA DA BL;
4. EXECUÇÃO DA REDE DEVE SER REALIZADA DE JUSANTE PARA MONTEANTE;
5. O POSICIONAMENTO DA REDE E PVs É PASSÍVEL DE DESLOCAMENTO QUANDO JUSTIFICADO PELO EXECUTOR E/OU A JUÍZO DA FISCALIZAÇÃO.

LEGENDA

- SENTIDO DO ESCOAMENTO (DRENAGEM SUPERFICIAL)
- REDE DE DRENAGEM JÁ EXECUTADA
- REDE DE DRENAGEM PROJETADA
- REDE DE DRENAGEM ENVELOPADA COM CONCRETO
- PV COM BOCA DE LUGO

vamos
compartilhar
a cidade

PREFEITURA

PROJETO PELOTAS VIVA MELHOR - RS
REQUALIFICAÇÃO URBANÍSTICA

LOTEAMENTO FARROUPILHA

DIRETOR AUTOPAS RESERVADOR, PROPIRIA A REPRODUÇÃO TOTAL OU PARCIAL, DESTES DESENHOS SEM O EXPRESSO CONSENTIMENTO DO PROPRIETÁRIO

SISTEMA DE DRENAGEM URBANA

PLANTA BAIXA E PERFIL LONGITUDINAL

ESCALA: 1: INDICADA

02/03

MUNICÍPIO: RIO GRANDE DO SUL

LOTEAMENTO FARROUPILHA

FAR-PER-DRE-00 00 Junho/2021

Rua Nova Barro, 712 - Pelotas/RS - CEP: 96088-000
Fone: (51) 33515188 - (51) 33515193
Email: engproj@pelotas.rs.gov.br

SECRETARIA DE PLANEJAMENTO URBANO

Pelotas